

FINAL APPROVAL

16 day of Oct 1974

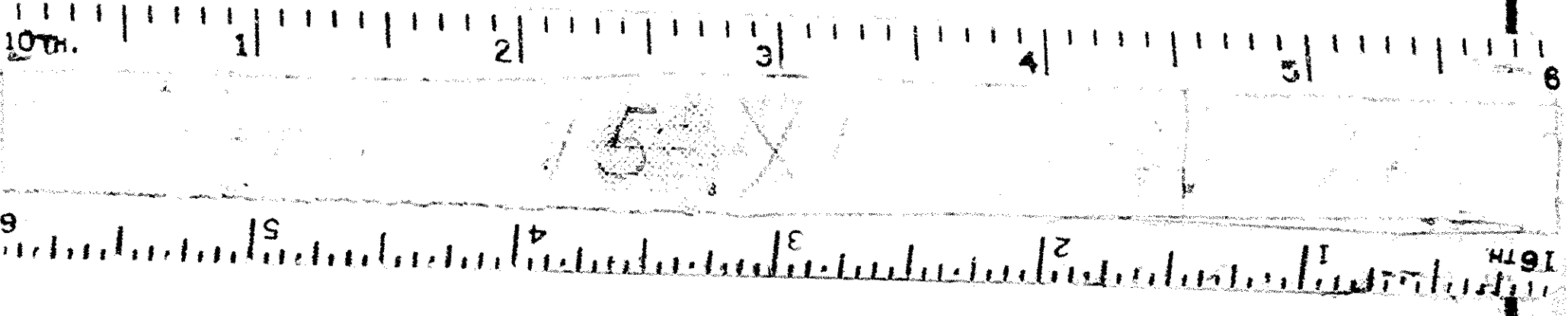
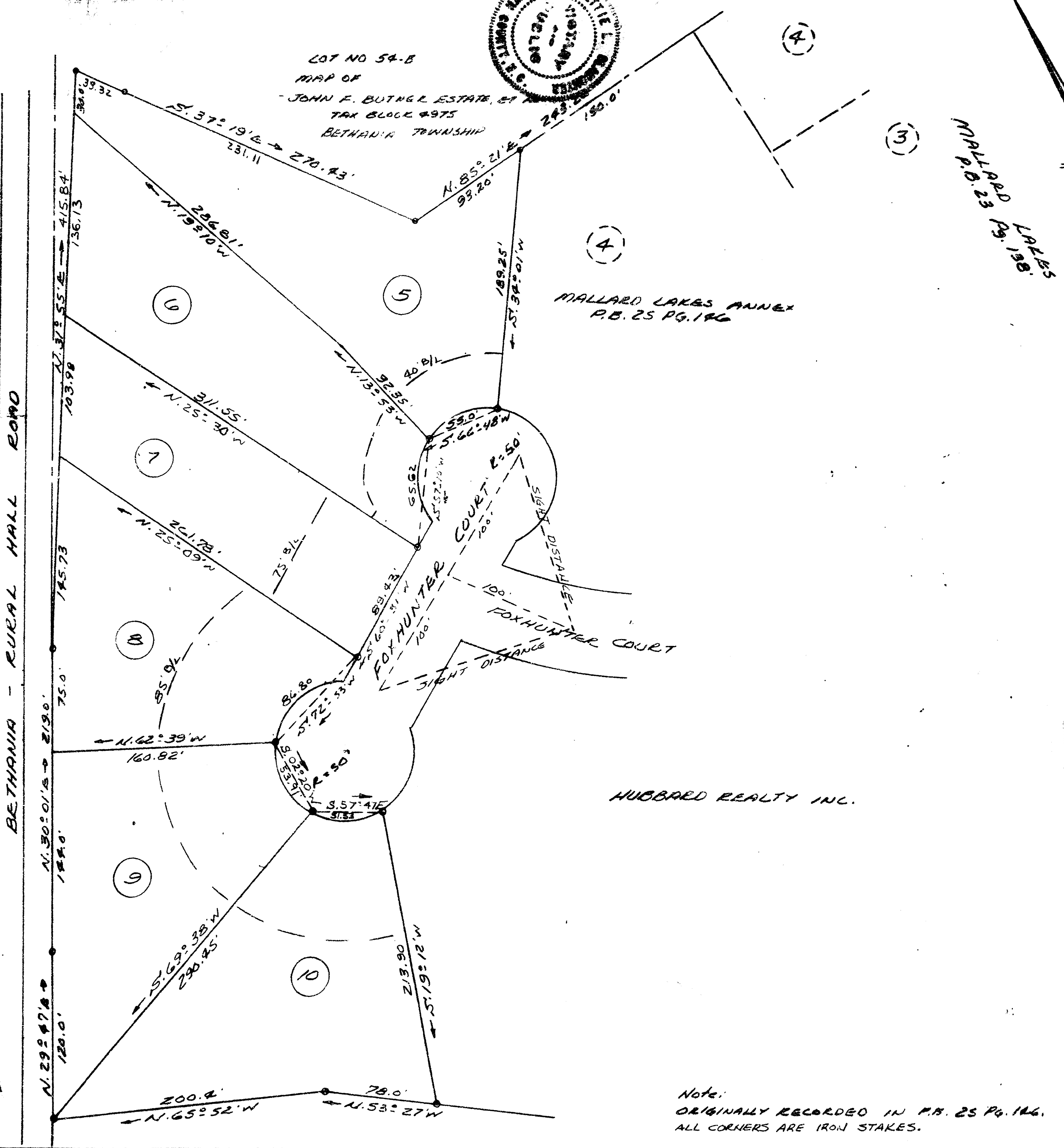
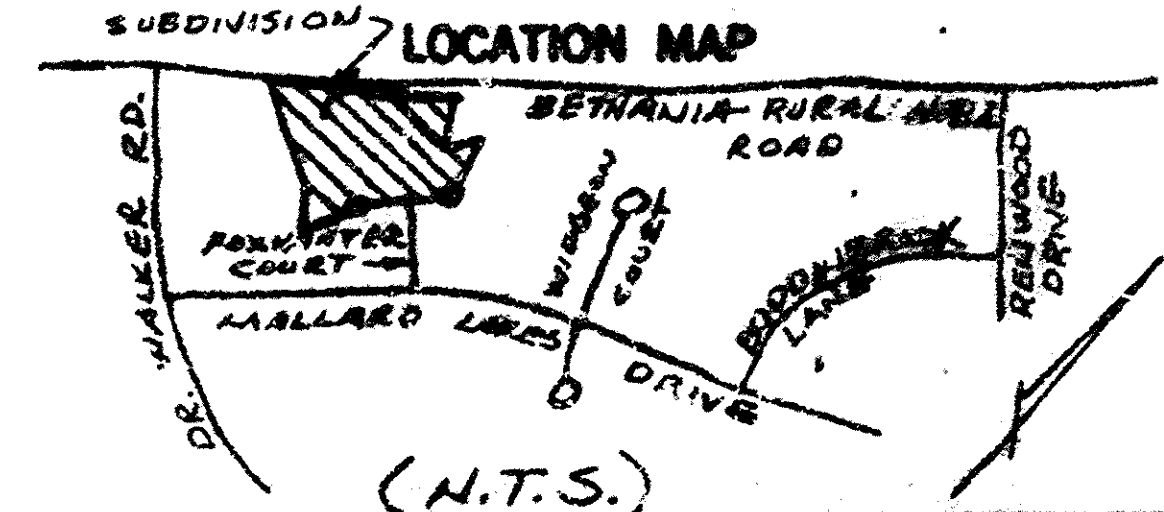
Paul A. Birkham
Director of Planning

Stephen T. Beasley certify that this map was drawn from (an actual survey made by me) (good description recorded in Book _____ Page _____ Book _____ etc.) (other) that the error of closure as calculated by latitudes and departures is: 5.009' that the boundaries not surveyed are shown as broken lines plotted from information found in Book _____ Page _____ that this map was prepared in accordance with G.S. 47-39, as amended. Witness my hand and seal this 16 day of October, 1974.
SURVEYOR OR ENGINEER
NORTH CAROLINA - FORSYTH COUNTY

Bettie S. Slaughter
Notary Public in and for the State of North Carolina
I, Bettie S. Slaughter, Notary Public in and for the State of North Carolina, do hereby certify that Stephen T. Beasley personally appeared before me this day and acknowledged the due execution of the foregoing certificate. Witness my hand and notarial seal this 16 day of October, 1974.
My commission expires _____ N.P.
NORTH CAROLINA - FORSYTH COUNTY

The foregoing certificate of Bettie S. Slaughter, Notary Public in and for the State of North Carolina, is certified to be correct by me, Janet Bottoms, Esquire, Register of Deeds for Forsyth County, North Carolina, on this 16 day of October, 1974. Probate fee 50¢ paid.
Janet Bottoms
Esquire, Register of Deeds
Deputy - ASSISTANT

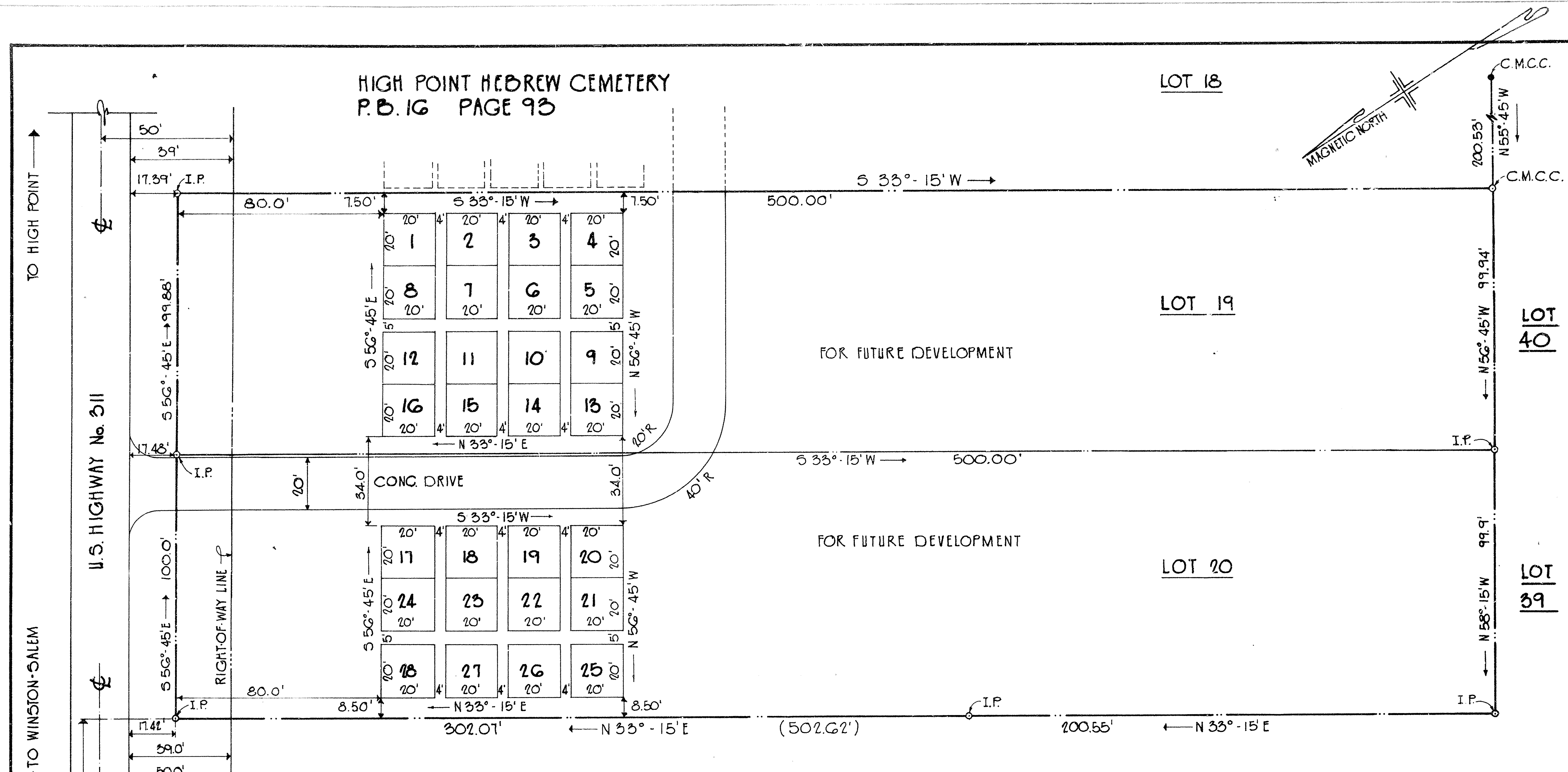
Filed for registration at 2:03 o'clock P.M. October 16, 1974 and recorded in Plat Book 25 Page 154
Filing Fee \$1.00 Paid
Eunice Ayers, Register of Deeds
Janet Bottoms
DEPUTY - ASSISTANT



Note:
ORIGINALLY RECORDED IN P.B. 25 Pg. 116.
ALL CORNERS ARE IRON STAKES.

- MALLARD LAKES ANNEX - SUBDIVISION OF LOTS NO. 5-C-7-B-9-10.				
SCALE	TOWNSHIP	COUNTY	STATE	DATE
1"=60'	BETHANIA	FORSYTH	N.C.	Sept. 1974
BEING PART OF LOT NO. 54-B & 59-C - TAX BLOCK 4976 HUBBARD REALTY INC., 629 PATTON COURT, RENOVA, N.C.				
DESIGNED BY	ENGINEER	DATE		
MAPPED	BY	NOV. 1974		
38	1115306			

#154



I, the undersigned, do hereby certify that I am (we are) the owner (s) of the property shown on this plat and that I (we) hereby acknowledge this plat and affirm that my (our) free and clear land that is subject to this plat is to public use as streets, alleys, walks, and other public open spaces and easements for the use and enjoyment of the public as indicated on said plat.

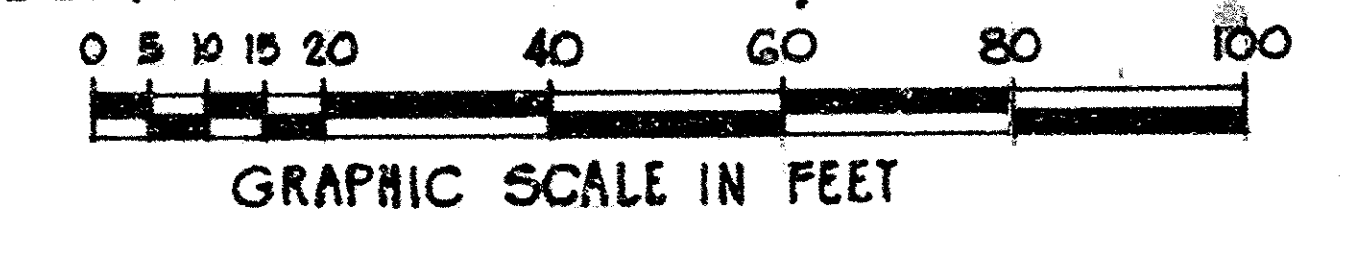
Robert Ruder, Pres.
Fred L. Swartz, Sec.
 Owners

Paul A. Burkum
 APPROVED:
 Director City-County Planning Bd.
 9-27-74

LOT 21
 ELBERTA GARDENS
 (P.B. 4 PAGE 187 FORSYTH COUNTY)

A DIVISION OF LOTS 19 & 20 OF ELBERTA GARDENS
 PLAT BOOK 4, PAGE 187

FINAL
 PROPERTY OF
HIGH POINT HEBREW CEMETERY
 ABBOTT'S CREEK TOWNSHIP, FORSYTH COUNTY, N.C.




NOTES:
 TOTAL AREA LOTS 19 & 20 OF ELBERTA GARDENS
 EQUALS 100,000 SQUARE FEET.
 IRON PIPES AT ALL GRAVE PLOT CORNERS.
 C.M.C.C. - CONCRETE MONUMENT CONTROL CORNER.

J. Forrest Linticum, Notary Public
 DO CERTIFY THAT RICHARD H. SWING
 PERSONALLY APPEARED BEFORE ME
 THIS DAY AND ACKNOWLEDGED THE
 DUE EXECUTION OF THE FOREGOING
 CERTIFICATE. WITNESS MY HAND & NOTORIAL
 SEAL THIS 17TH DAY JULY 1974.

Richard H. Swing, certify that this map was prepared by me from an actual field survey made by me of land described in **PLAT BOOK 16 - PAGE 93** as the project as calculated by bearings and departures to **18,000** that the boundaries of the survey are shown as lines plotted from information furnished to me.

The foregoing certificate of *V. J. Linticum*, Notary Public of *Forsyth* County, N.C., is hereby certified to be correct. Let the seal of said Notary and the certificate be
 This the 17th day of October, 1974
 50¢ Probate fee pd. *Janet Bottoms*, Deputy Clerk Superior Court, Register of Deeds



RICHARD H. SWING, P.E.
 HIGH POINT, NORTH CAROLINA
 SCALE: 1" = 30' JULY-1974

#155

Recorded in Office of Register of Deeds, **Forsyth** County, North Carolina, **Plat Book 25 - 155**
 This the 23 day of October, 1974 at 8:51 o'clock AM.
 \$7.00 per page
Janet Bottoms, Deputy
 Register of Deeds

This map was prepared in accordance with G.S. 17-10 as amended. Witness my hand and seal this 17th day of JULY, 1974.
Richard H. Swing
 Licensed ENGINEER 5157

Subscribed and sworn to before me this 17th day of July, 1974
V. Forrest Linticum
 Notary Public
 My commission expires Feb. 7, 1976

